

Ordinance No. 2018-08

AN ORDINANCE TO AMEND THE MAP ADOPTED UNDER CHAPTER 118 OF THE CODE OF ORDINANCES FOR THE VILLAGE OF UNION GROVE RELATING TO THE REZONING OF THE PARCEL LOCATED AT 1024 STATE STREET (PARCEL NO. 186032129005000 AND LEGALLY DESCRIBED AS SALISBURY ADDITION LOT 3 BLOCK 1) TO ALLOW FOR THE DEVELOPMENT OF MULTI-FAMILY RESIDENTIAL FROM "C-1 COMMERCIAL" TO "RM MULTIPLE-FAMILY RESIDENCE DISTRICT"


The Village Board of the Village of Union Grove, Racine County, Wisconsin, ordains as follows:

1. That Chapter 118 of the Code of Ordinances for the Village of Union Grove, relating to zoning, and the Zoning Map be, and hereby are, amended as set forth below:
 - A. The parcel located at 1024 State Street (Parcel NO. 186032129005000 and legally described as Salisbury Addition Lot 3 Block 1) to allow for the development of multi-family residential is rezoned from "C-1 Commercial" to "RM Multiple-Family Residence District" and as depicted on the accompanying **Exhibit A**:
 - B. The Village Clerk shall cause the official Zoning Map of the Village of Union Grove to be amended to reflect the revision to the zoning classification adopted herein.
2. That this ordinance shall take effect upon adoption and publication as provided by law.

Adopted this 29th day of May, 2018.

VILLAGE OF UNION GROVE

By: _____



Michael Aimone
Village President

Attest: _____


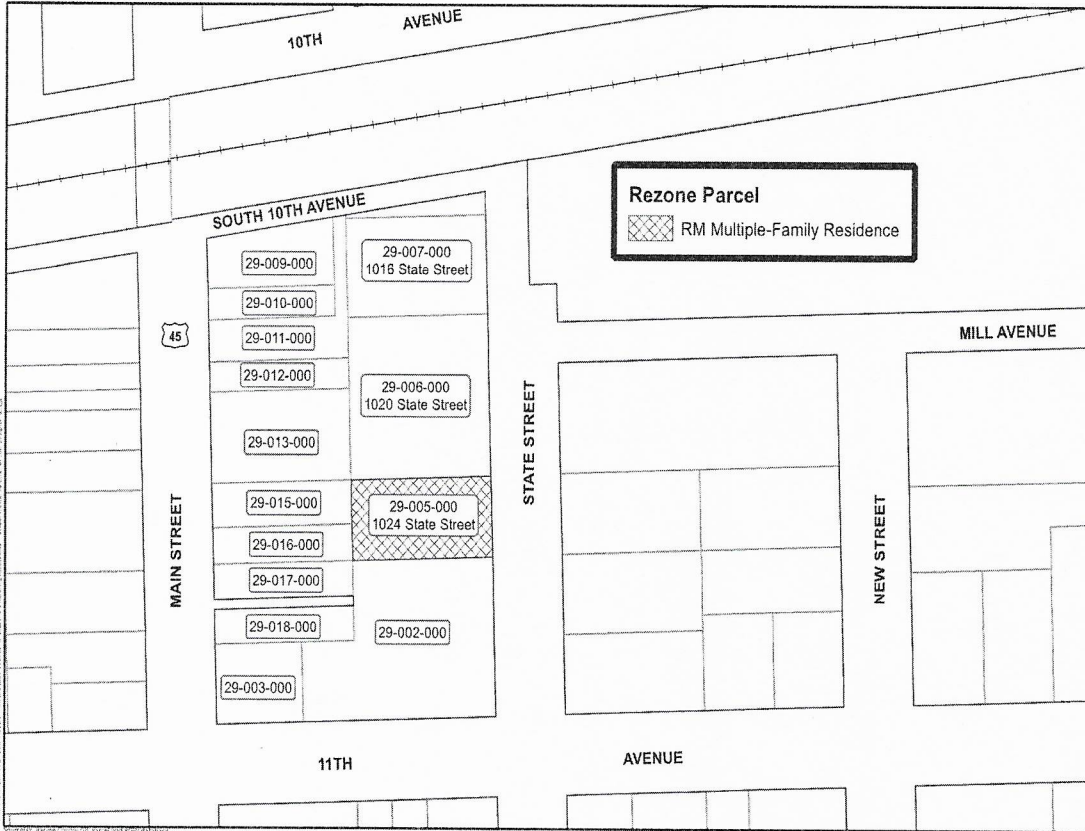


Jill M. Firkus
Village Clerk/Treasurer

EXHIBIT A

PROPOSED ZONING MAP CHANGE

Village of Union Grove, Wisconsin



BAXTER & WOODMAN
Consulting Engineers